

Lakeside Cemetery Map

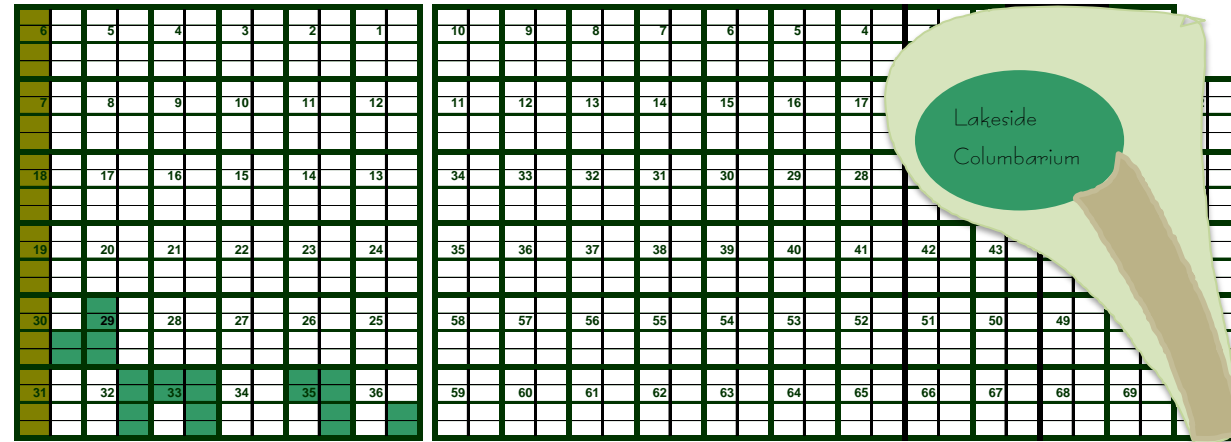
N

SECTION 5

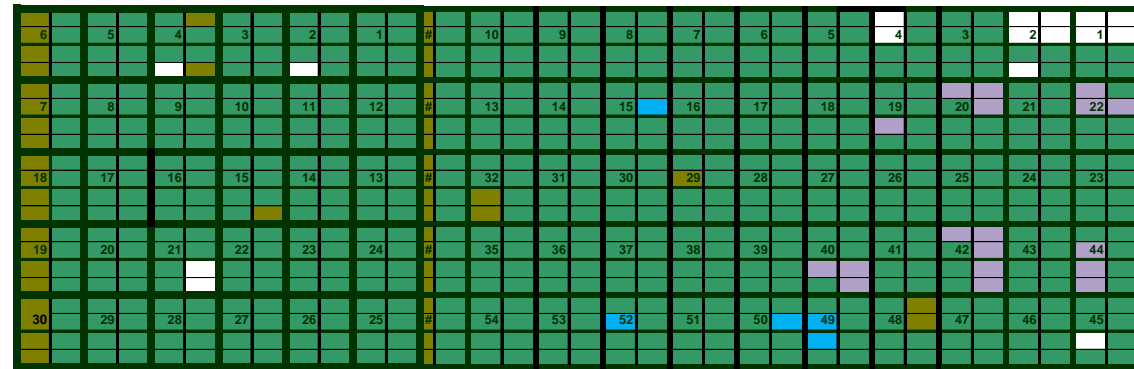
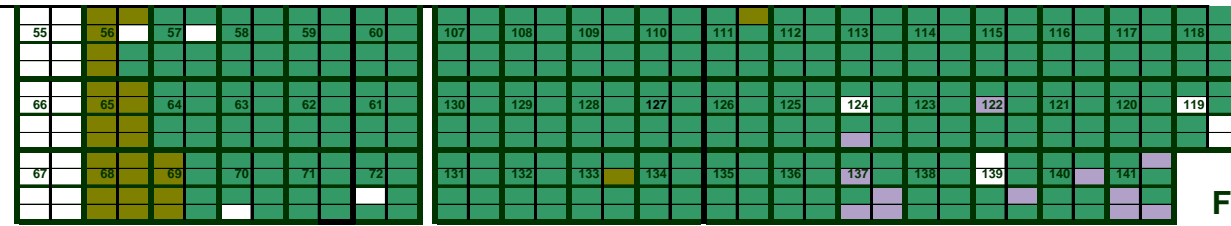
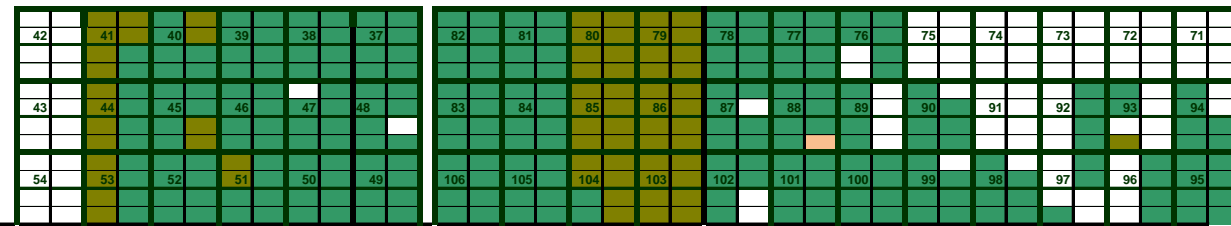
SECTION 6

Color Key to Map

- Possible recall
- Unavailable
- Road, tree, building
- Available
- Suitable for Urn only
- For sale by owner



W

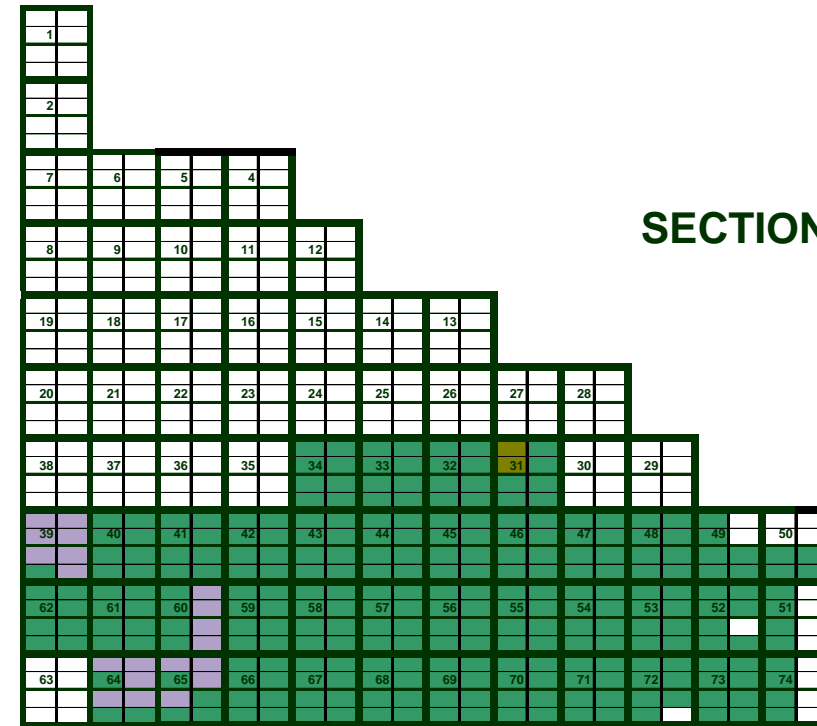


SECTION 4

SECTION 3

S

FLAG
POLE



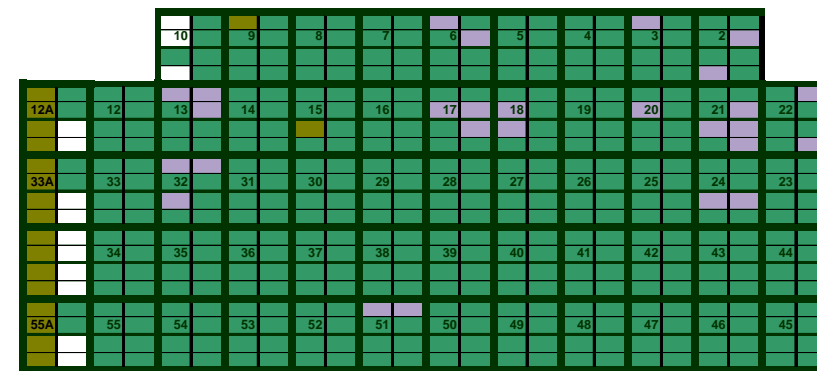
SECTION 7

Section 8

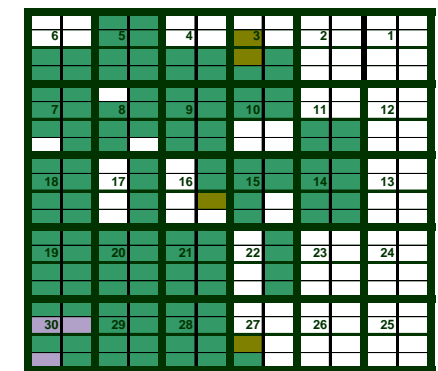
This section is the oldest section and cannot be used

199	200	163	164	127	128	91	92	55	56	19	18
198	197	162	161	126	125	90	89	54	53	16	17
195	196	159	160	123	124	87	88	51	52	15	14
194	193	158	157	122	121	86	85	50	49	12	13
191	192	155	156	119	120	83	84	47	48	11	12
190	189	154	153	118	117	82	81	46	45	10	9
187	188	151	152	115	116	79	80	43	44	7	8
186	185	150	149	114	113	78	77	42	41	6	5
183	184	147	148	111	112	75	76	39	40	3	4
182	181	146	145	110	109	74	73	38	37	2	1

E



SECTION 2



SECTION 1